TENN. STATE HIGHWAYS
Plans Divn. File No. IN 181

FED. ROAD DIST. NO.	STATE	FISCAL YEAR	SHEET NO.	TOTAL SHEETS
3	TENN	1966	1	21
FED. AID PROJ. NO.		LSI-240-1(1)5 R.O.W. SCENIC ENHANCEMENT		
STATE PROJ. NO.		79007-2107-94		

INDEX OF SHEETS

1	COVER SHEET
2	TYPICAL INTERSTATE AND RAMP ROADWAY CROSS SECTIONS
3-17	PLAN AND PROFILE
18-20	RIGHT-OF-WAY STRIP MAPS
21	ACQUISITION TABLE

STATE OF TENNESSEE
DEPARTMENT OF HIGHWAYS

PLAN AND PROFILE OF PROPOSED STATE HIGHWAY

FEDERAL AID PROJECT NO.

LSI-240-1(1)5 SCENIC ENHANCEMENT

SHELBY COUNTY

NORTHEAST INTERSTATE HIGHWAY

FROM WOLF RIVER TO I.C.R.R.

INTERSTATE HIGHWAY NO. 240 F.A.H.S. NO. 240
OLD INTERSTATE HIGHWAY NO. 511C F.A.H.S. NO. 511C

SCALE AS NOTED

R.O.W. SECTION

EQUATIONS:

STA. 324 + 73.66 EB ℄ (BK) =
STA. 324 + 73.66 WB ℄ (BK) =
STA. 324 + 73.66 ℄ (AH)

EFFECT ON ENUMERATION - 0.00'
EXCLUSIONS NONE
EXCEPTIONS NONE

LEGEND

- CONTROL OF ACCESS AND RIGHT-OF-WAY LINE
- RIGHT-OF-WAY LINE
- CONTROL OF ACCESS LINE
- TEMP. CONST. EMT. — TEMPORARY CONSTRUCTION EASEMENT LINE
- TYPE OF EMT. — PERMANENT EASEMENT
- W — 10" — WATER MAIN
- SIDE DITCH
- S — 24" — STORM SEWER
- TOE OF FILL
- TOP OF CUT
- P — P — POWER LINE WITH POLE
- PROPERTY LINE
- San — 96" — SANITARY SEWER
- G — 4" — GAS MAIN
- T — TELEPHONE
- UGT — UNDERGROUND TELEPHONE

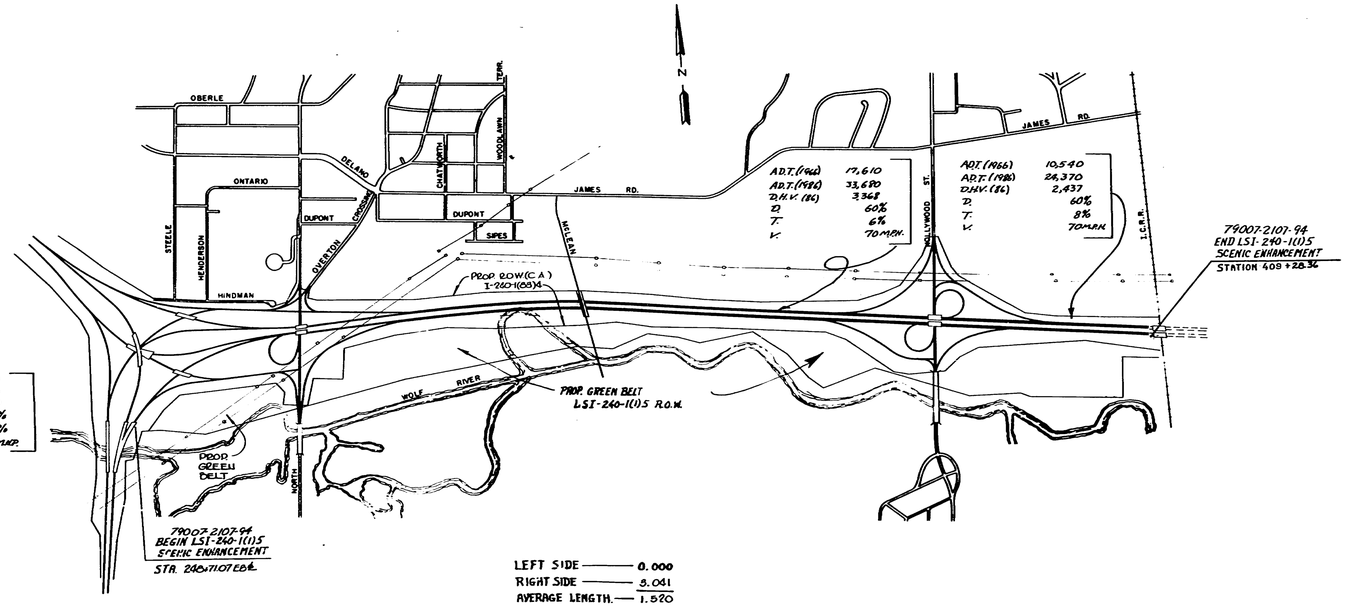

LEFT SIDE — 0.000
RIGHT SIDE — 3.041
AVERAGE LENGTH — 1.520
GROSS LENGTH — 3.041

PREPARED BY
HARLAND BARTHOLOMEW & ASSOCIATES

REGISTERED PROFESSIONAL ENGINEER NO 2929 STATE OF TENN

DATE: May 23, 1966

APPROVED
ENGINEER OF SURVEYS AND DESIGN
DATE

APPROVED
STATE HIGHWAY ENGINEER
DATE

APPROVED
COMMISSIONER

DEPARTMENT OF COMMERCE
BUREAU OF PUBLIC ROADS

APPROVED

DISTRICT ENGINEER DATE

DESIGNED:
CHECKED:
SURVEY NO.

TENN. STATE HIGHWAY
Plans
Divn.
No.

TYPE	YEAR	* PROJECT NO.	SHEET NO.
R.O.W.	1966	I-81-240-1(11) & ECWG SCENIC ENHANCEMENT	2

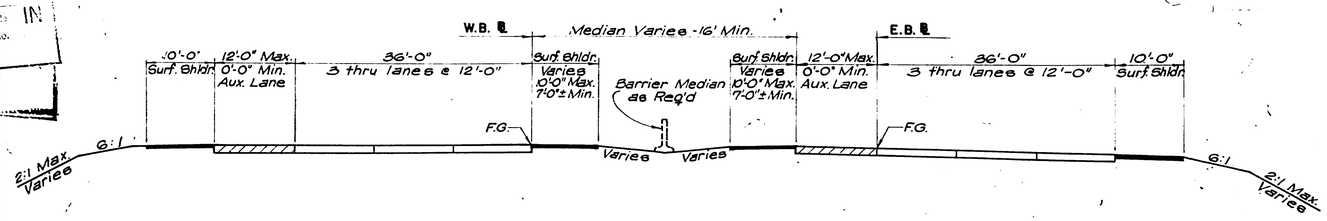

I-240 BEGINNING OF PROJECT TO WOLF RIVER
(STATION 217+46.41 W.B. ℄ TO STATION 235+00±)

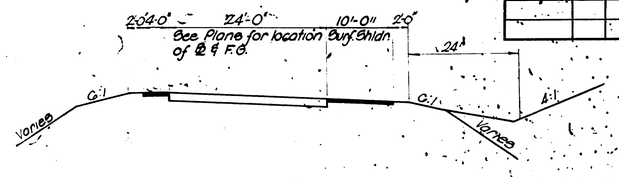

2- LANE RAMP
(DIRECTION OF TRAFFIC)

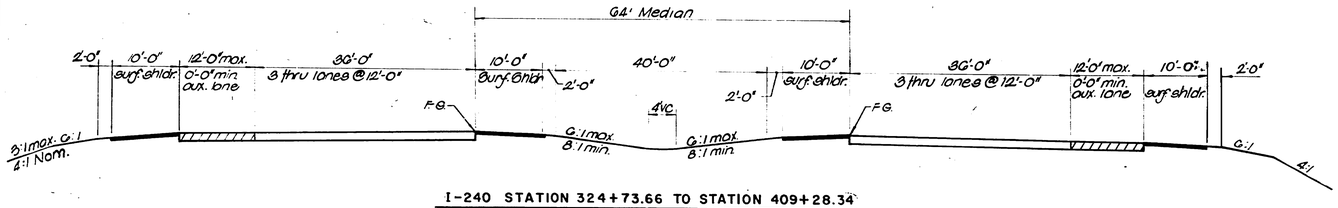

I-240 STATION 324+73.66 TO STATION 409+28.34

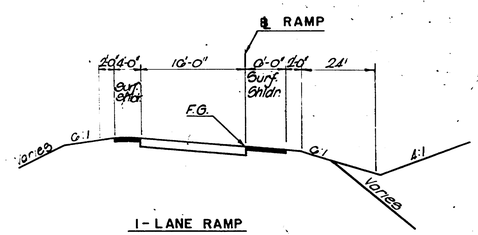

I-LANE RAMP
(DIRECTION OF TRAFFIC)

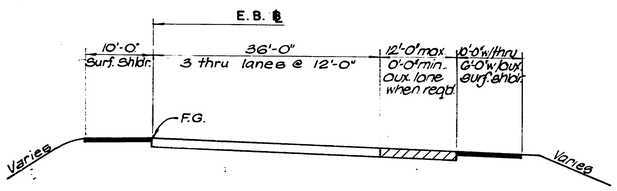

EAST BOUND I-240 NORTH OF WOLF RIVER TO STATION 273+00±

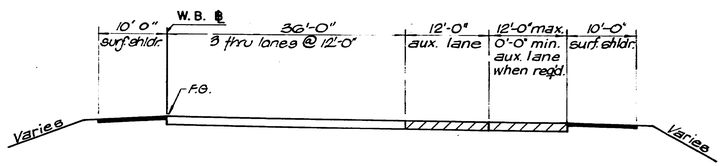

WEST BOUND I-240 STATION 273+00 TO STATION 324+73.66

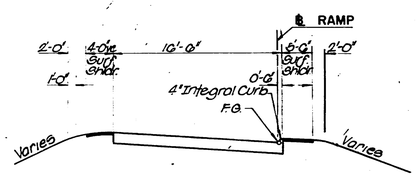

LOOP RAMP
(DIRECTION OF TRAFFIC)

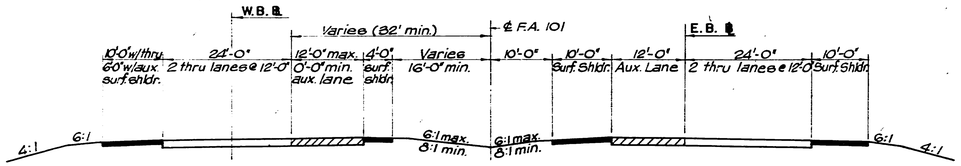

F.A. 101 STATION 226+78 TO STATION 237+82 (E.B.)
(DIRECTION OF STATIONING)

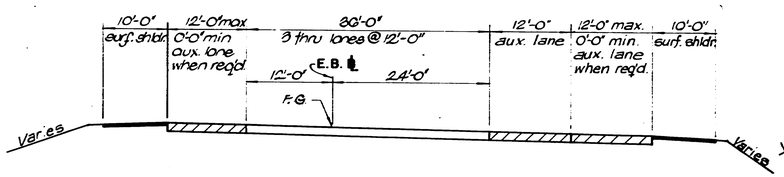

EAST BOUND I-240 STATION 273+00± TO STATION 324+73.66

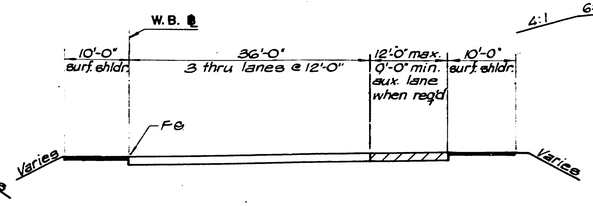

WEST BOUND I-240 STATION 242+00± TO STATION 273+00±

NOTE:
CROSS SECTIONS FOR CROSS STREETS ARE ON THE FOLLOWING SHEETS;
WATKINS - SHEETS 40, 41
MCCLEAN - SHEETS 43
HOLLYWOOD - SHEETS 63, 64, 65

STATE OF TENNESSEE
DEPARTMENT OF TRANSPORTATION
BUREAU OF HIGHWAYS

TYPICAL INTERSTATE AND RAMP ROADWAY CROSS SECTIONS

SCALE: NONE

STATE HIGHWAY
File No. 181

TYPE	YEAR	PROJECT NO.	SHEET NO.
R.O.W.	1966	I-S1-240-1(1)92.0W SCENIC ENHANCEMENT	3

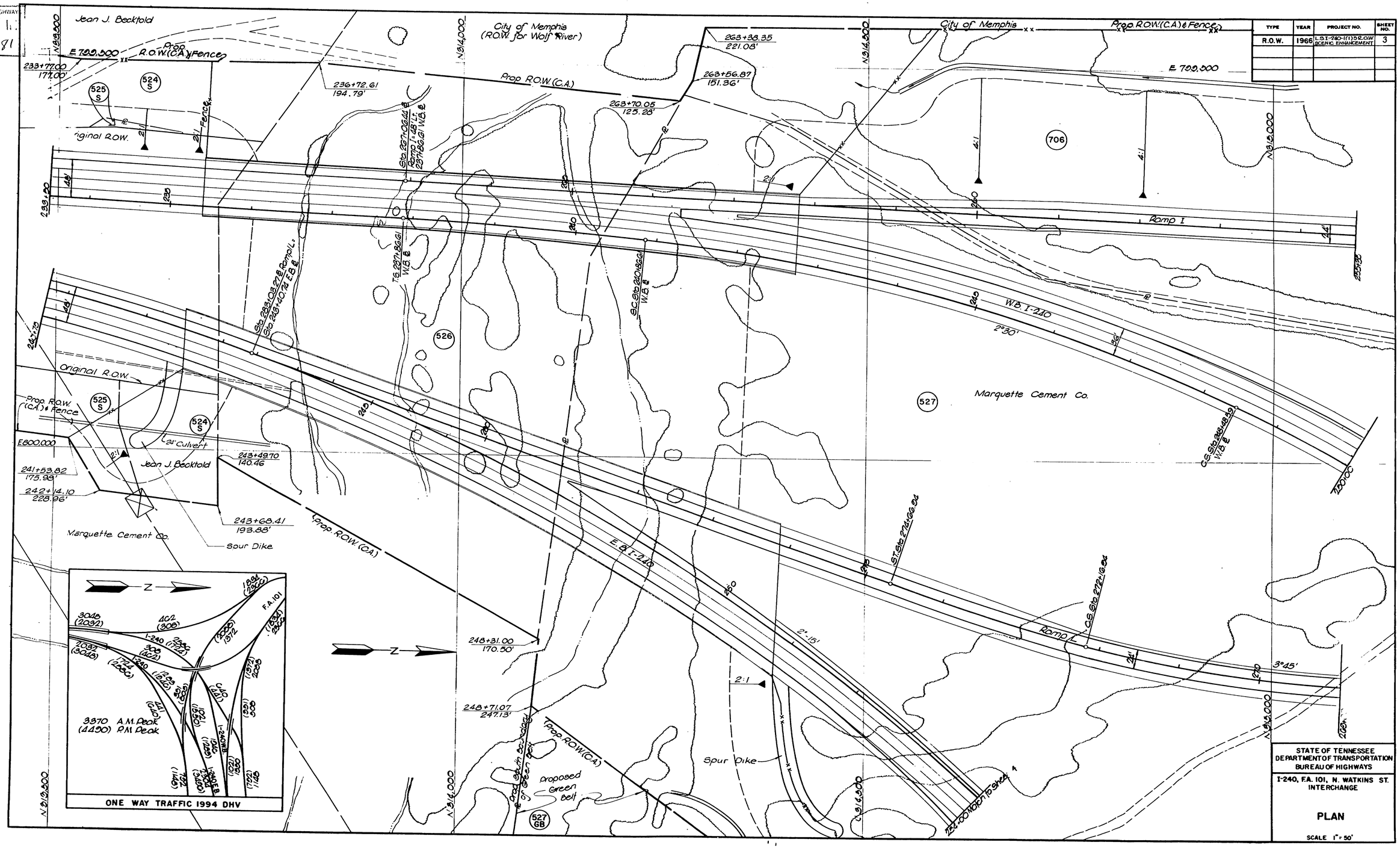

STATE OF TENNESSEE
DEPARTMENT OF TRANSPORTATION
BUREAU OF HIGHWAYS

I-240, F.A. 101, N. WATKINS ST. INTERCHANGE

PLAN

SCALE 1" = 50'

TENN. STATE HIGH
ns File No. IN
n. 181

TYPE	YEAR	PROJECT NO.	SHEET NO.
R.O.W.	1966	I-81-260-1(1) D.R.O.W. SCENIC ENHANCEMENT	4

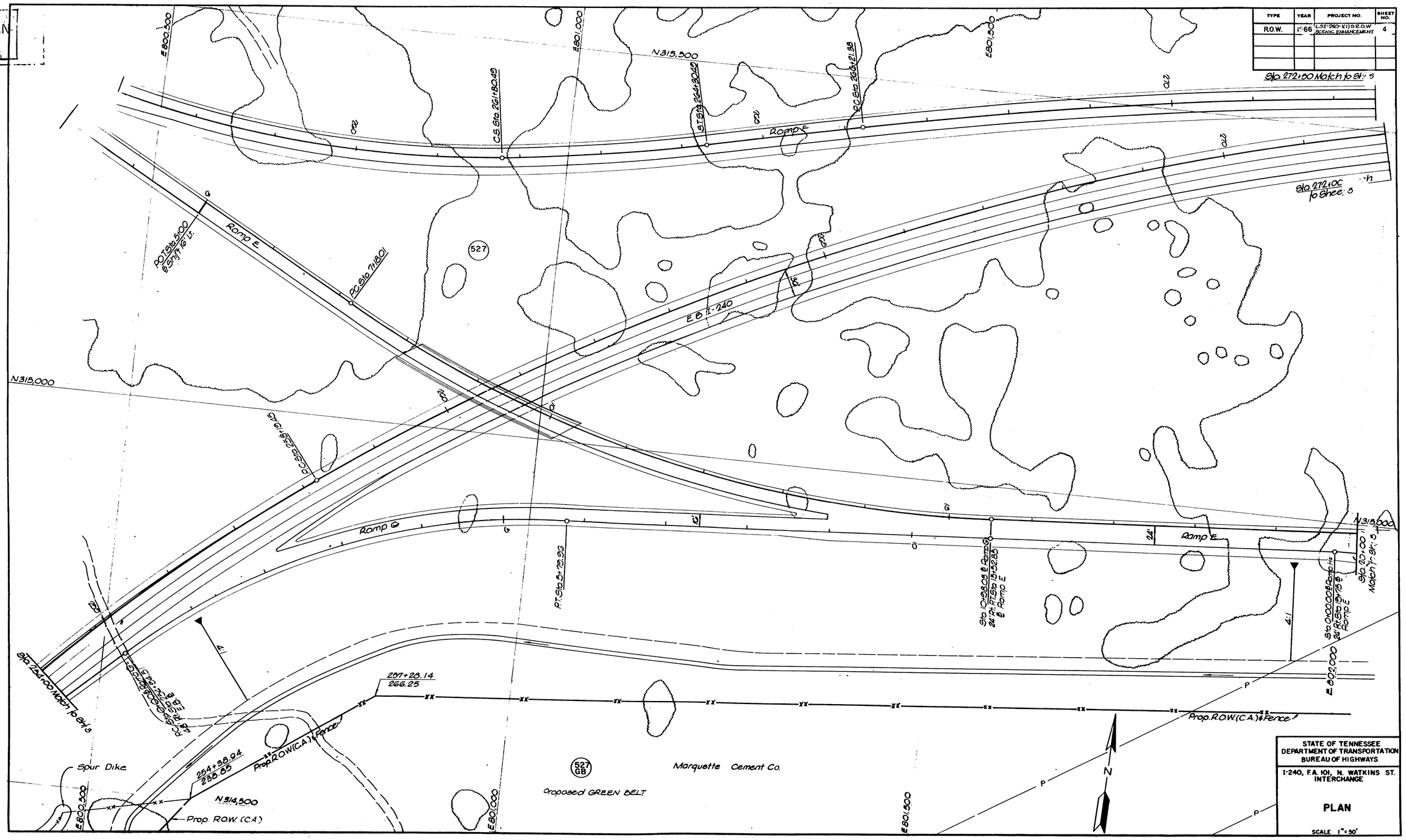

STATE OF TENNESSEE
DEPARTMENT OF TRANSPORTATION
BUREAU OF HIGHWAYS

I-240, F.A. 101, N. WATKINS ST. INTERCHANGE

PLAN

SCALE 1"=50'

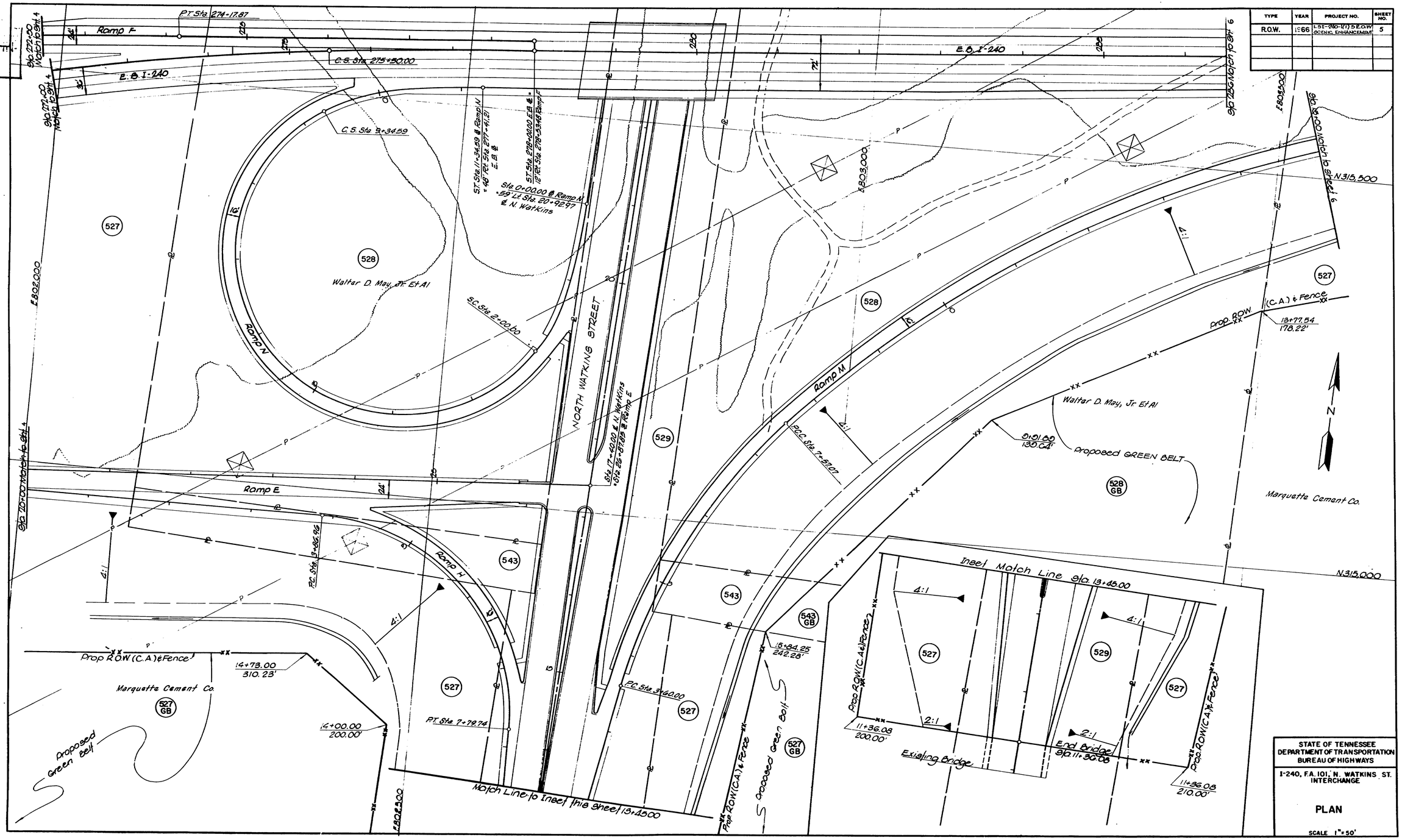

TYPE	YEAR	PROJECT NO.	SHEET NO.
R.O.W.	1966	I-51-2(6)-1(1) S.E.G.W. SCENIC ENHANCEMENT	5

STATE OF TENNESSEE
DEPARTMENT OF TRANSPORTATION
BUREAU OF HIGHWAYS

I-240, F.A. 101, N. WATKINS ST. INTERCHANGE

PLAN

SCALE 1" = 50'

STATE HIGHWAY
File No. IN 181

TYPE	YEAR	PROJECT NO.	SHEET NO.
R.O.W.	1966	I-81-240-1(1) R.O.W. SCENIC ENHANCEMENT	6

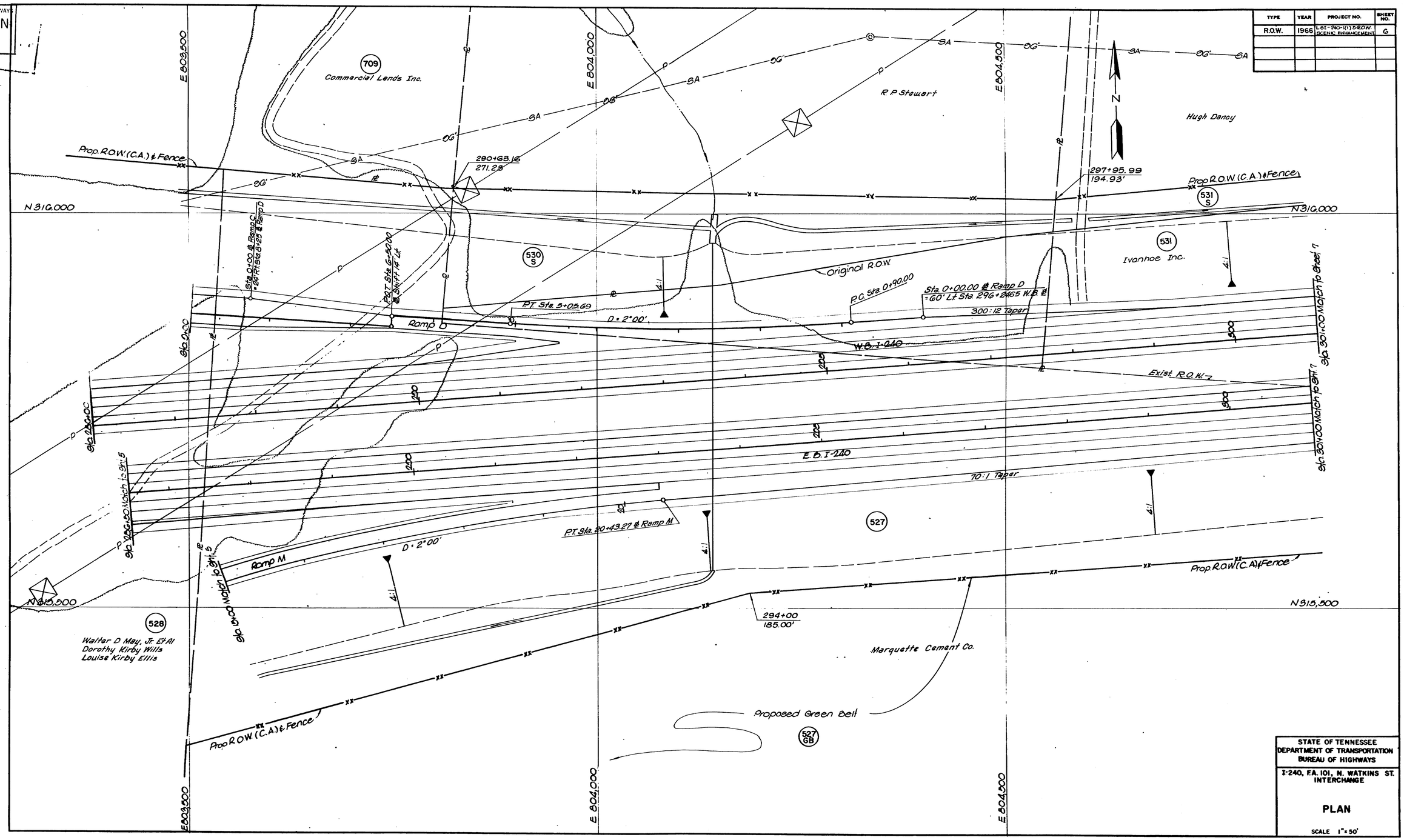

STATE OF TENNESSEE
DEPARTMENT OF TRANSPORTATION
BUREAU OF HIGHWAYS

I-240, F.A. 101, N. WATKINS ST. INTERCHANGE

PLAN

SCALE 1" = 50'

TENN. STATE HIGHWAYS
Plans File No. 181
Div.

TYPE	YEAR	PROJECT NO.	SHEET NO.
R. O. W.	1966	I-I-240-1(1) & ROW SCENIC ENHANCEMENT	7

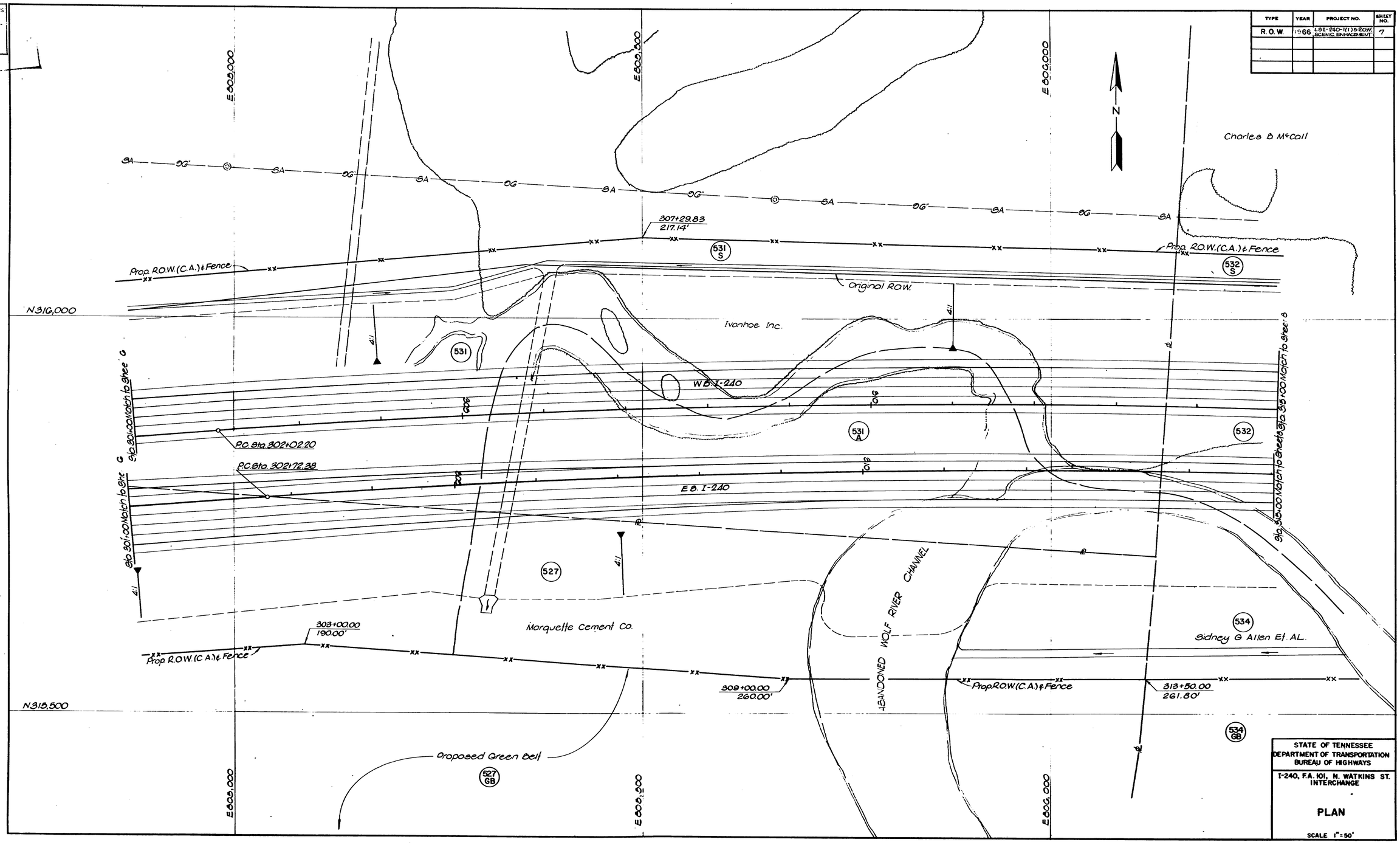

STATE OF TENNESSEE
DEPARTMENT OF TRANSPORTATION
BUREAU OF HIGHWAYS

I-240, F.A. 101, N. WATKINS ST. INTERCHANGE

PLAN

SCALE 1"=50'

TENN. STATE HIGHWAYS
Trans. File No. IN-181
Dvn.

TYPE	YEAR	PROJECT NO.	SHEET NO.
R.O.W.	1966	I-81-240-1(1) & R.O.W. SCENIC ENHANCEMENT	8

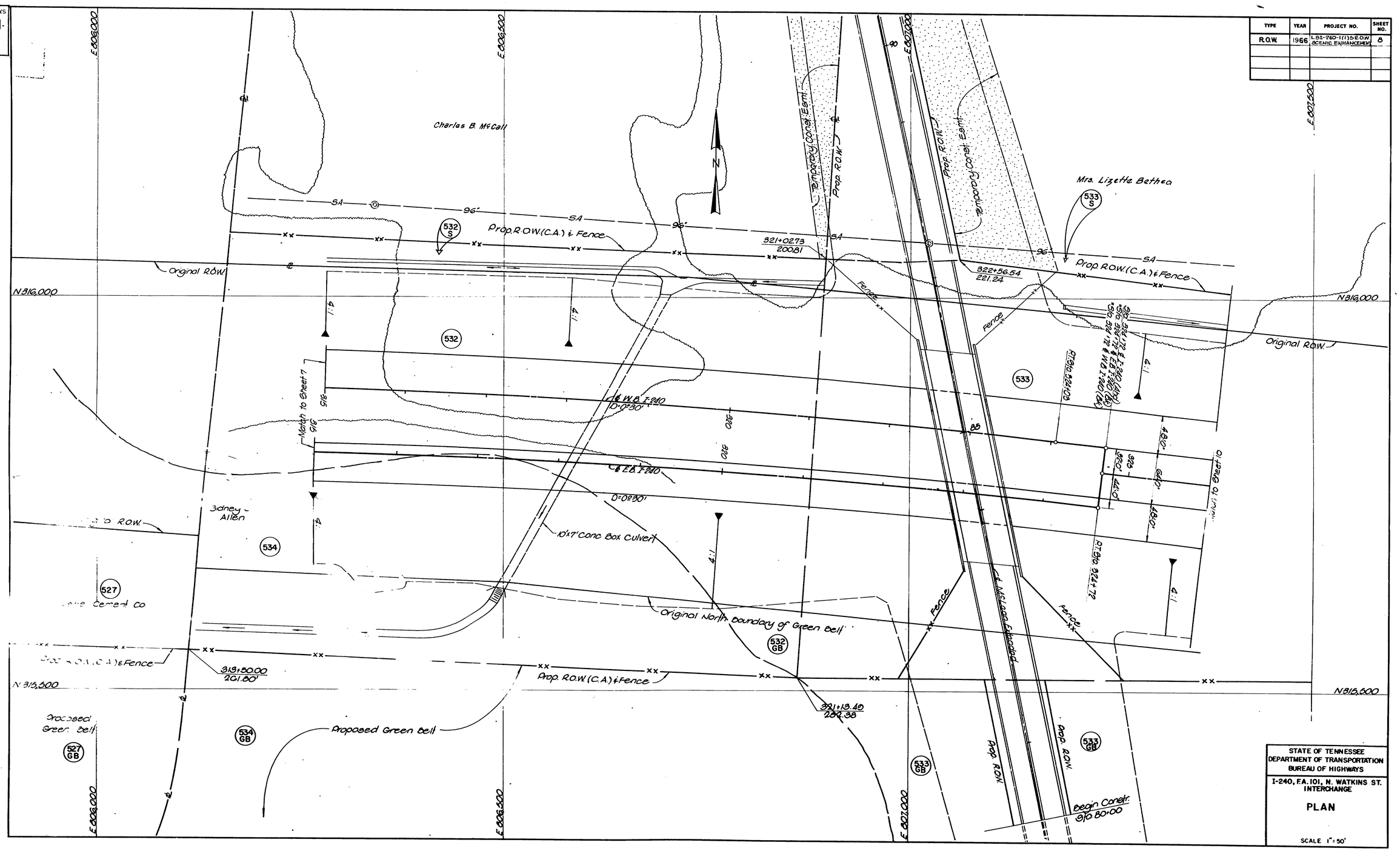

TYPE	YEAR	PROJECT NO.	SHEET NO.
R.O.W.	1966	LSI-240-1(11) 5 R.O.W. SCENIC ENHANCEMENT	0

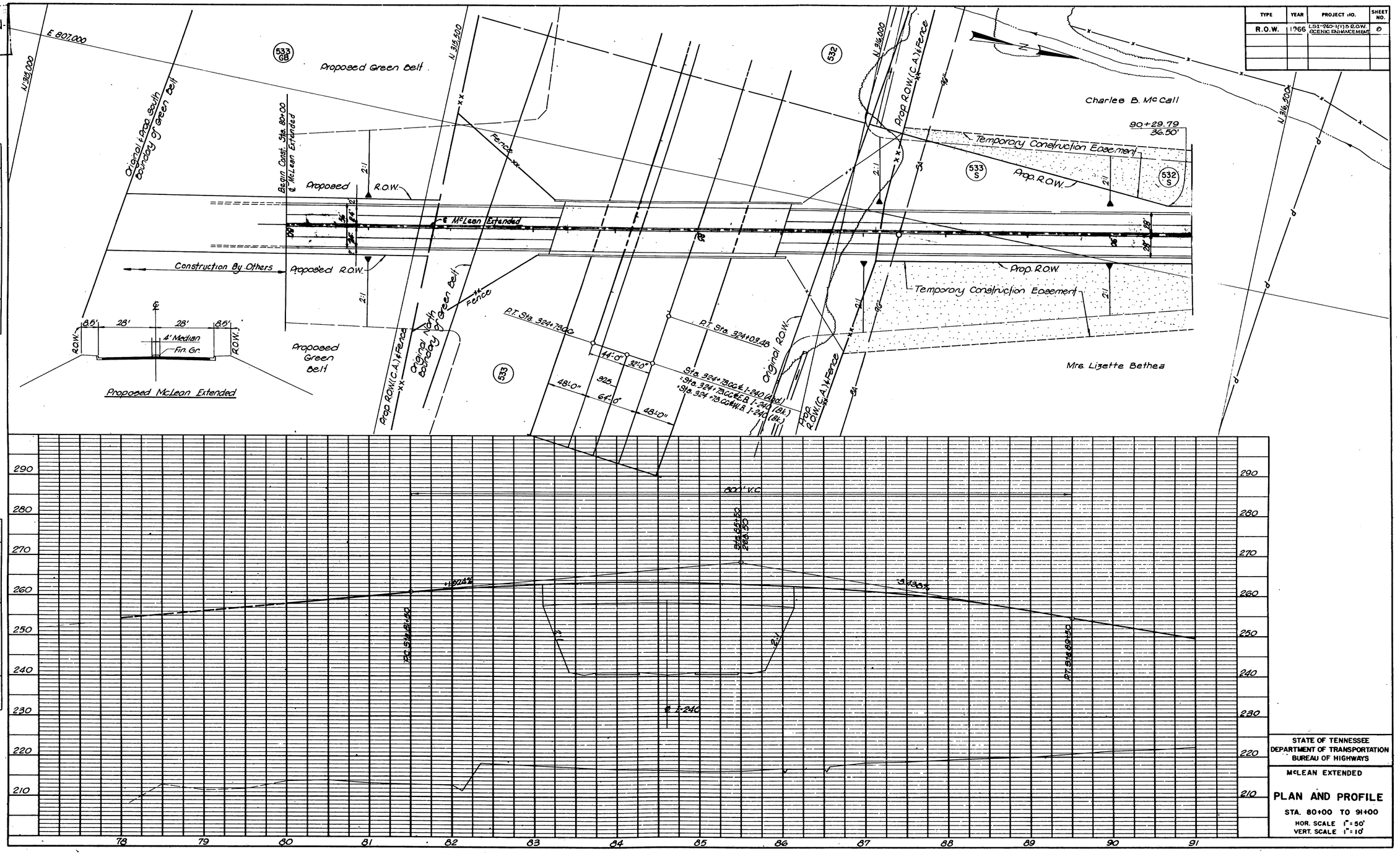

STATE OF TENNESSEE
DEPARTMENT OF TRANSPORTATION
BUREAU OF HIGHWAYS

McLEAN EXTENDED

PLAN AND PROFILE

STA. 80+00 TO 91+00

HOR. SCALE 1" = 50'
VERT. SCALE 1" = 10'

PLAN
SURVEYED
PLOTTED
ALIGNMENT CHECKED
R/W CHECKED
BY
DATE
WITT. BOOK
NO.

PROFILE
SURVEYED
PLOTTED
GRADES CHECKED
B.M. NOTED
STRUCTURE NOTATIONS CHKD
BY
DATE

IN
181

TYPE	YEAR	PROJECT NO.	SHEET NO.
R.O.W.	66	I-SI-200-1(1)5 R.O.W. SCENIC ENCHANCEMENT	10

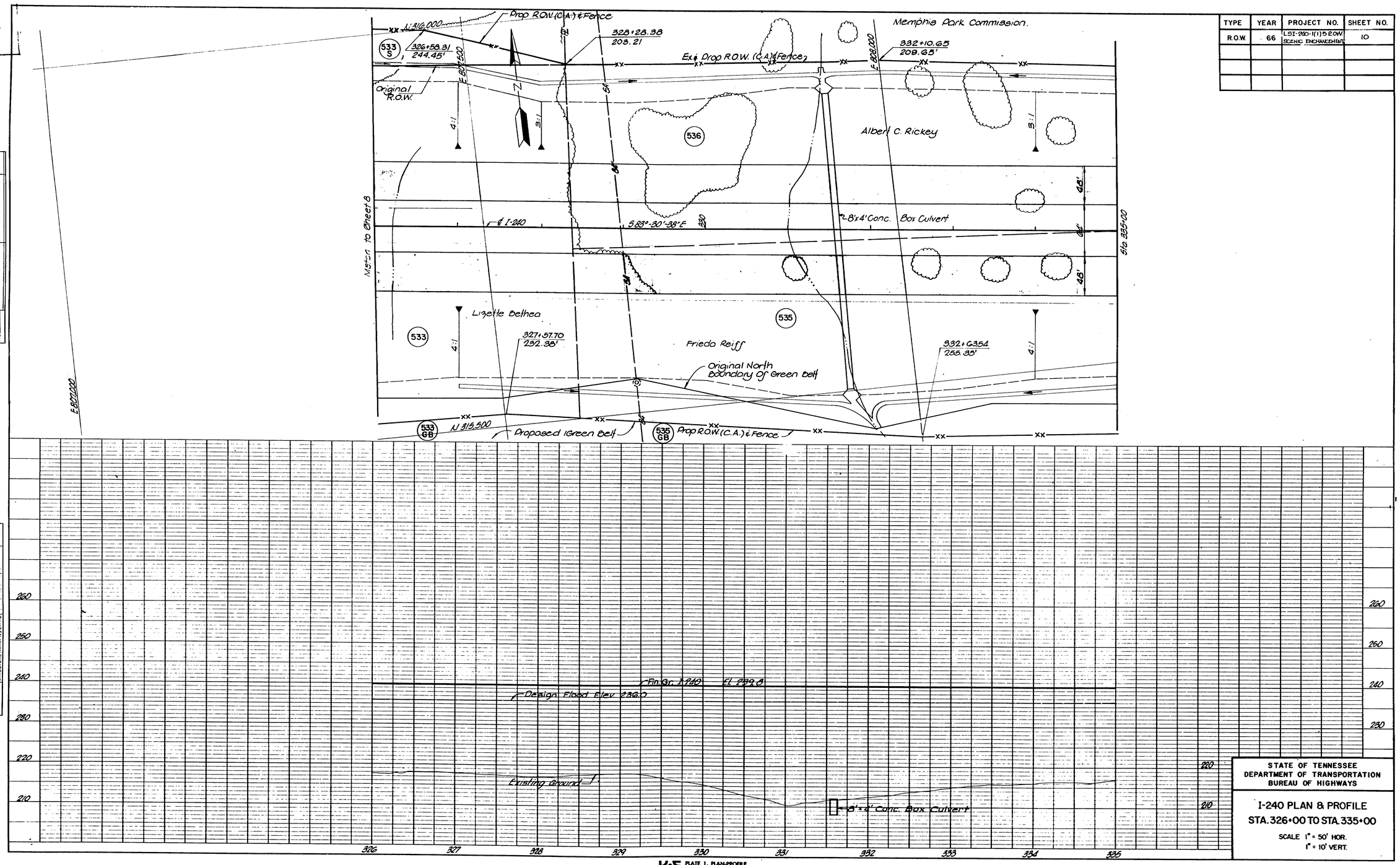

STATE OF TENNESSEE
DEPARTMENT OF TRANSPORTATION
BUREAU OF HIGHWAYS

I-240 PLAN & PROFILE
STA. 326+00 TO STA. 335+00

SCALE 1" = 50' HOR.
1" = 10' VERT.

PLAN
SURVEYED
PLOTTED
NOTE BOOK ALIGNMENT CHECKED
REF. OF PLAN CHECKED
NO.
BY
DATE

PROFILE
SURVEYED
PLOTTED
NOTE BOOK GRADES CHECKED
D. M. & NOTES
NO.
STRUCTURE NOTATIONS CHKD.
BY
DATE

K+E PLATE 1, PLAN-PROFILE
KEUFFEL & ESSER CO.

48 7020 PHOENIX® TRACING CLOTH 39045
MADE IN U.S.A.

IN 181

TYPE	YEAR	PROJECT NO.	SHEET NO.
R.O.W.	1.66	I.SI-240-1(11)5 ROW SCENIC ENHANCEMENT	11

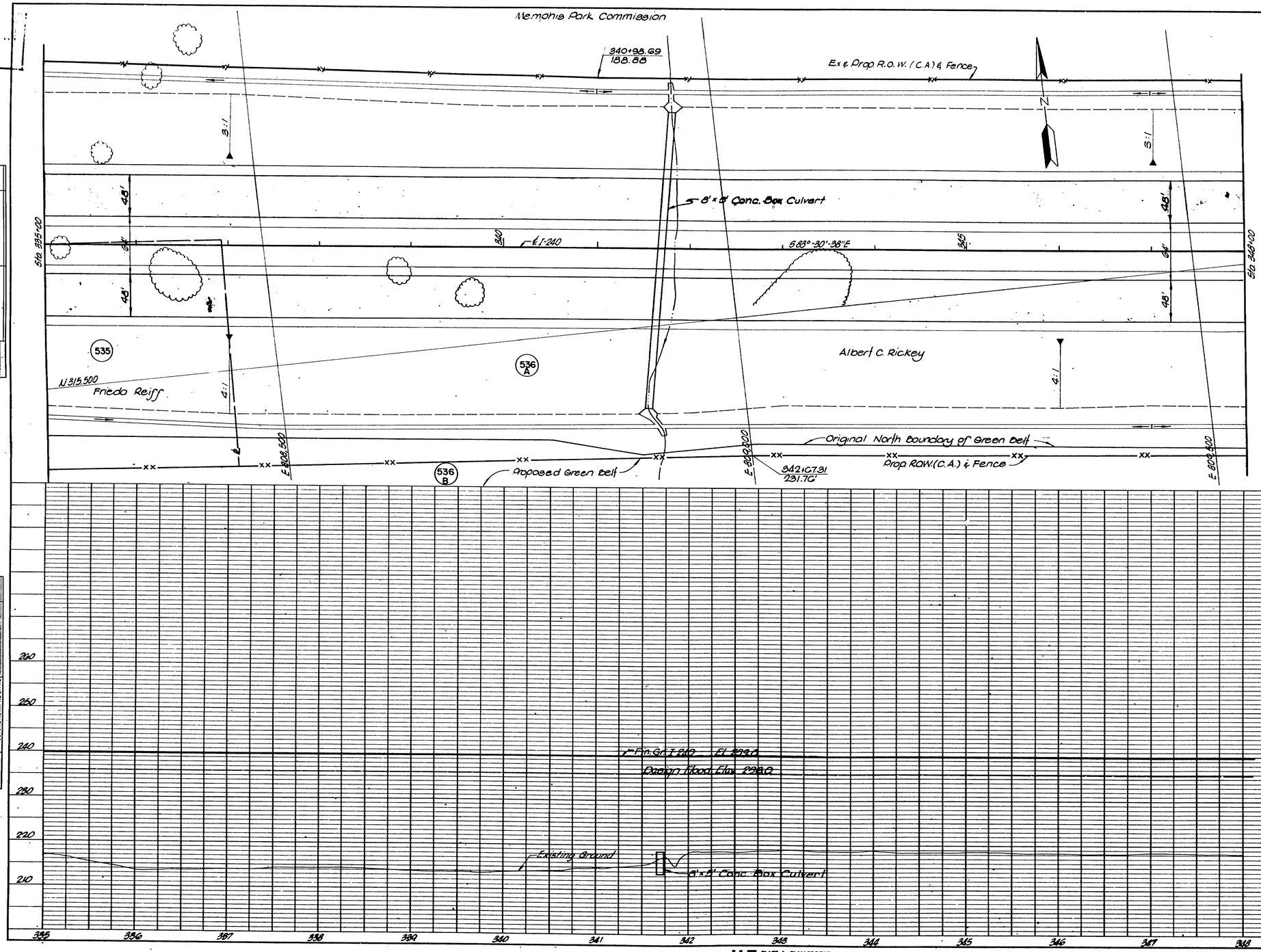

PLAN — SURVEYED, PLOTTED, ALIGNMENT CHECKED, RE-DRAWN, PLOTTED — BY — DATE — NOTE BOOK NO.

PROFILE — SURVEYED, PLOTTED, GRADES CHECKED, B. M.'S NOTED, STRUCTURE NOTATIONS CHKD — BY — DATE — NOTE BOOK NO.

STATE OF TENNESSEE
DEPARTMENT OF TRANSPORTATION
BUREAU OF HIGHWAYS

I-240 PLAN & PROFILE
STA. 335+00 TO STA. 348+00

SCALE 1" = 50' HOR.
1" = 10' VERT.

K+E PLATE 1, PLAN-PROFILE KEUFFEL & ESSER CO.

48 7020 PHOENIX® TRACING CLOTH MADE IN U.S.A.

IN
181

TYPE	YEAR	PROJECT NO.	SHEET NO
R.O.W.	1966	I-SI-240-1(1) R.O.W. SCENIC ENHANCEMENT	12

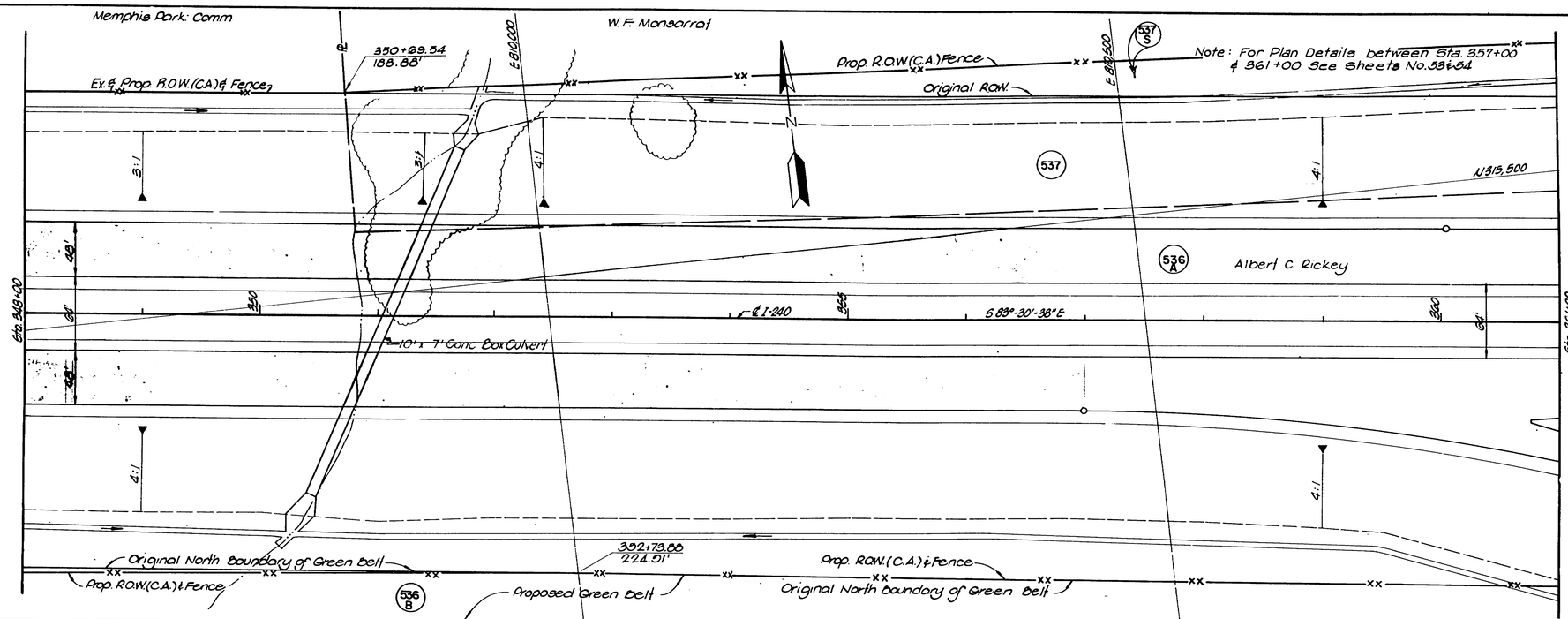

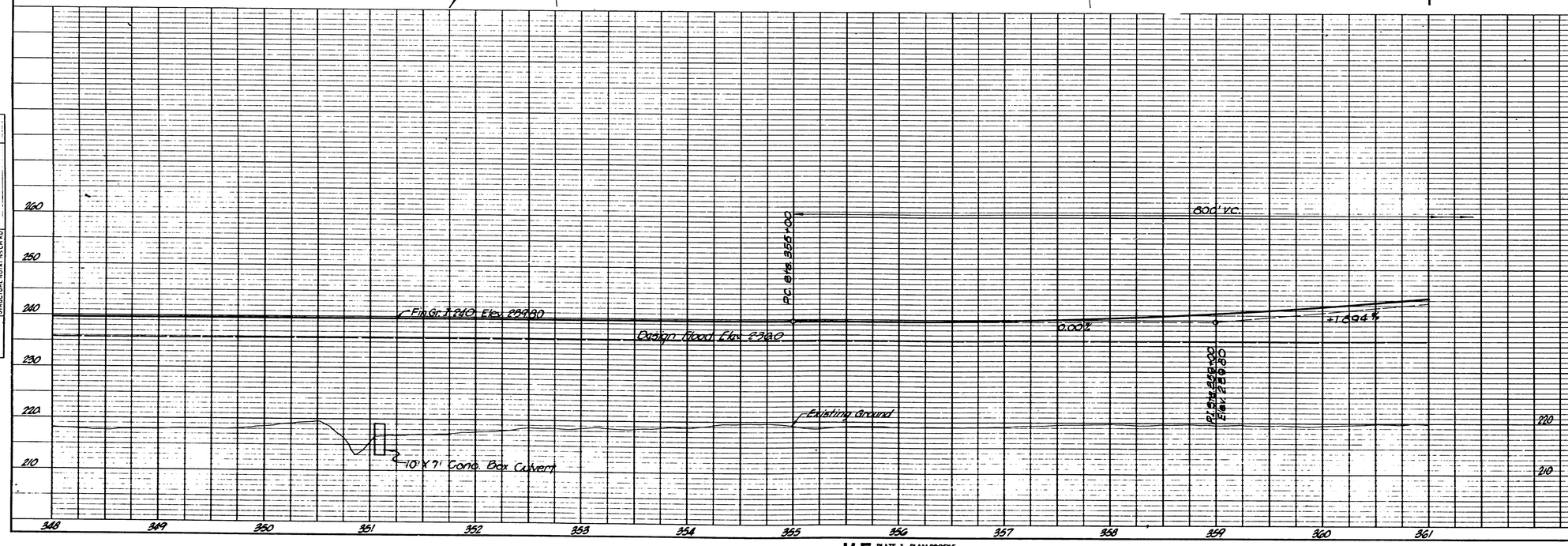

PLAN
SURVEYED ____ DATE ____
PLOTTED ____ BY ____
NOTE BOOK ALIGNMENT CHECKED ____
RT. OF WAY CHECKED ____
NO. ____

PROFILE
SURVEYED ____ DATE ____
PLOTTED ____ REV ____
GRADES CHECKED ____
BRIDGE NO. ____
NOTE BOOK STRUCTURE NOTATIONS CHK'D
NO. ____

STATE OF TENNESSEE
DEPARTMENT OF TRANSPORTATION
BUREAU OF HIGHWAYS

I-240 PLAN & PROFILE
STA. 348+00 TO STA. 361+00

SCALE 1" = 50' HOR.
1" = 10' VERT.

K+E PLATE 1, PLAN-PROFILE
KEUFFEL & ESSER CO.

48 7020 PHOENIX® TRACING CLOTH 20045
MADE IN U.S.A.

TYPE	YEAR	PROJECT NO.	SHEET NO.
R.O.W.	1966	I-I-240-1(1) SCENIC ENHANCEMENT	18

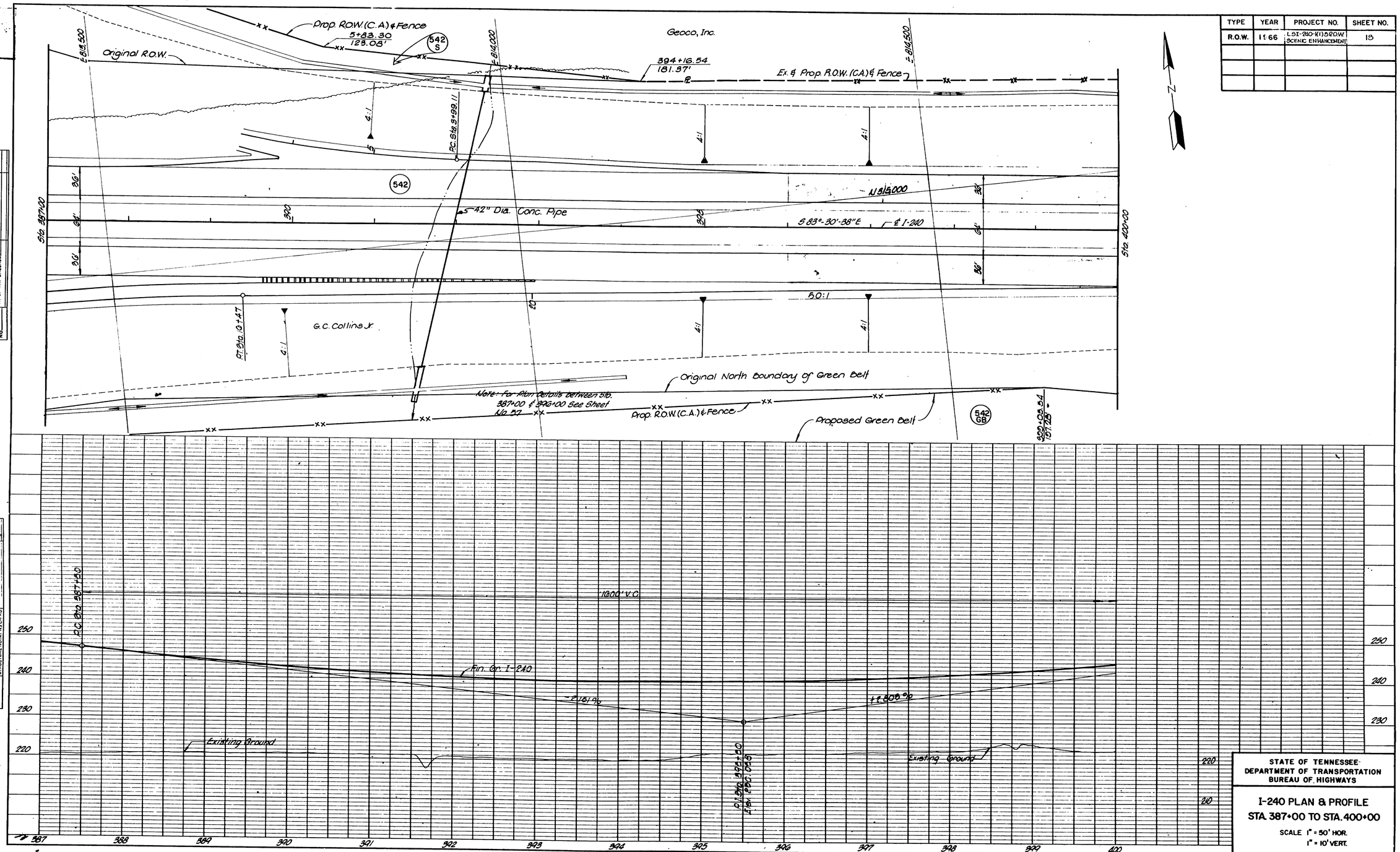

STATE OF TENNESSEE
DEPARTMENT OF TRANSPORTATION
BUREAU OF HIGHWAYS

I-240 PLAN & PROFILE
STA. 387+00 TO STA. 400+00

SCALE 1" = 50' HOR.
1" = 10' VERT.

K+E PLATE 1, PLAN-PROFILE
KEUFFEL & ESSER CO.

48 7020 PHOENIX® TRACING CLOTH

181

TYPE	YEAR	PROJECT NO.	SHEET NO.
R.O.W.	1966	I-91-240-1(1)5 R.O.W. SCENIC ENHANCEMENT	14

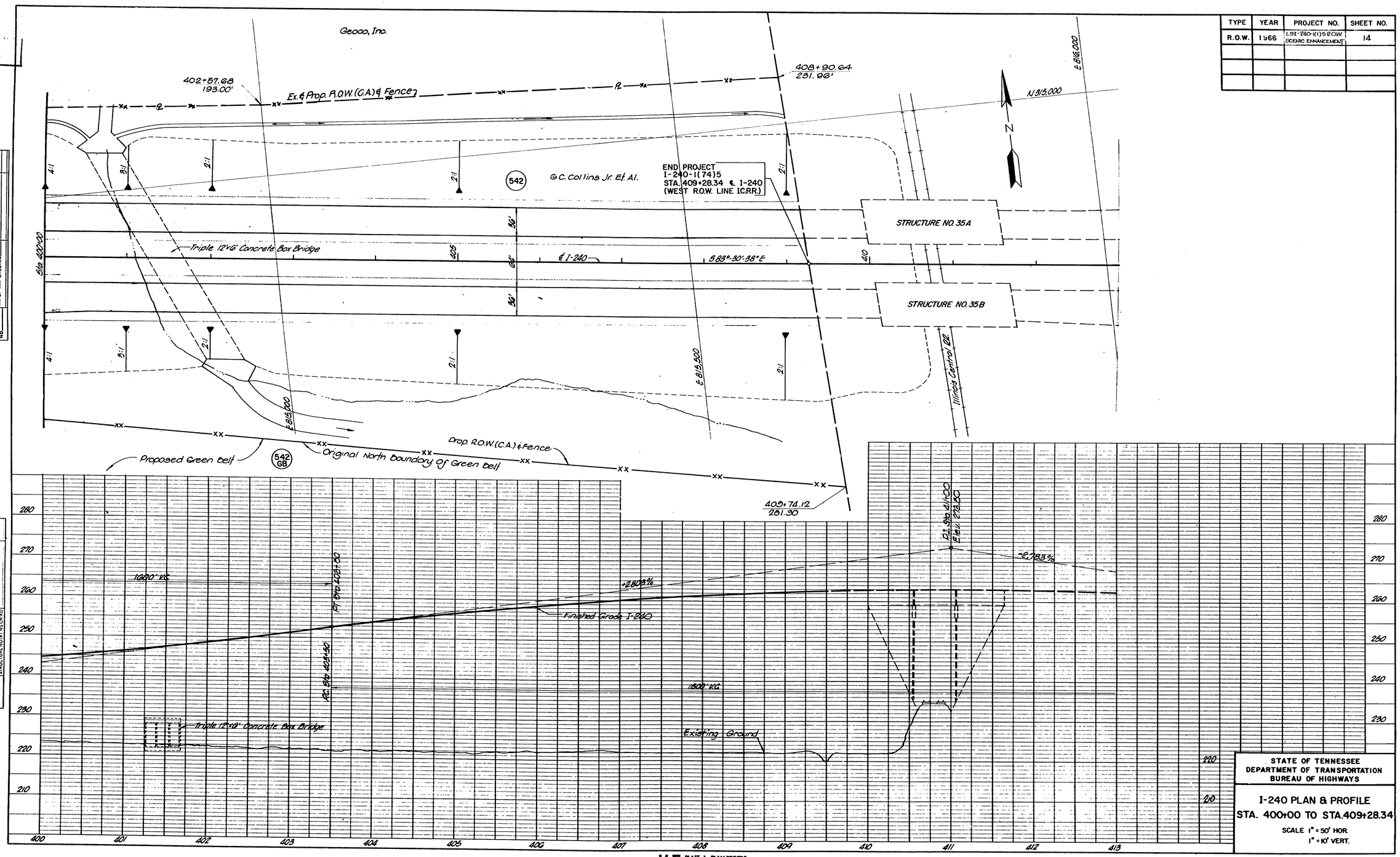

TYPE	YEAR	PROJECT NO.	SHEET NO.
R.O.W.	1966	L.B.I.-240-1(1)&2 ROW; SCENIC ENHANCEMENT	15

TENN. STATE HIGHWAYS
Plans Divn. File No. IN-181

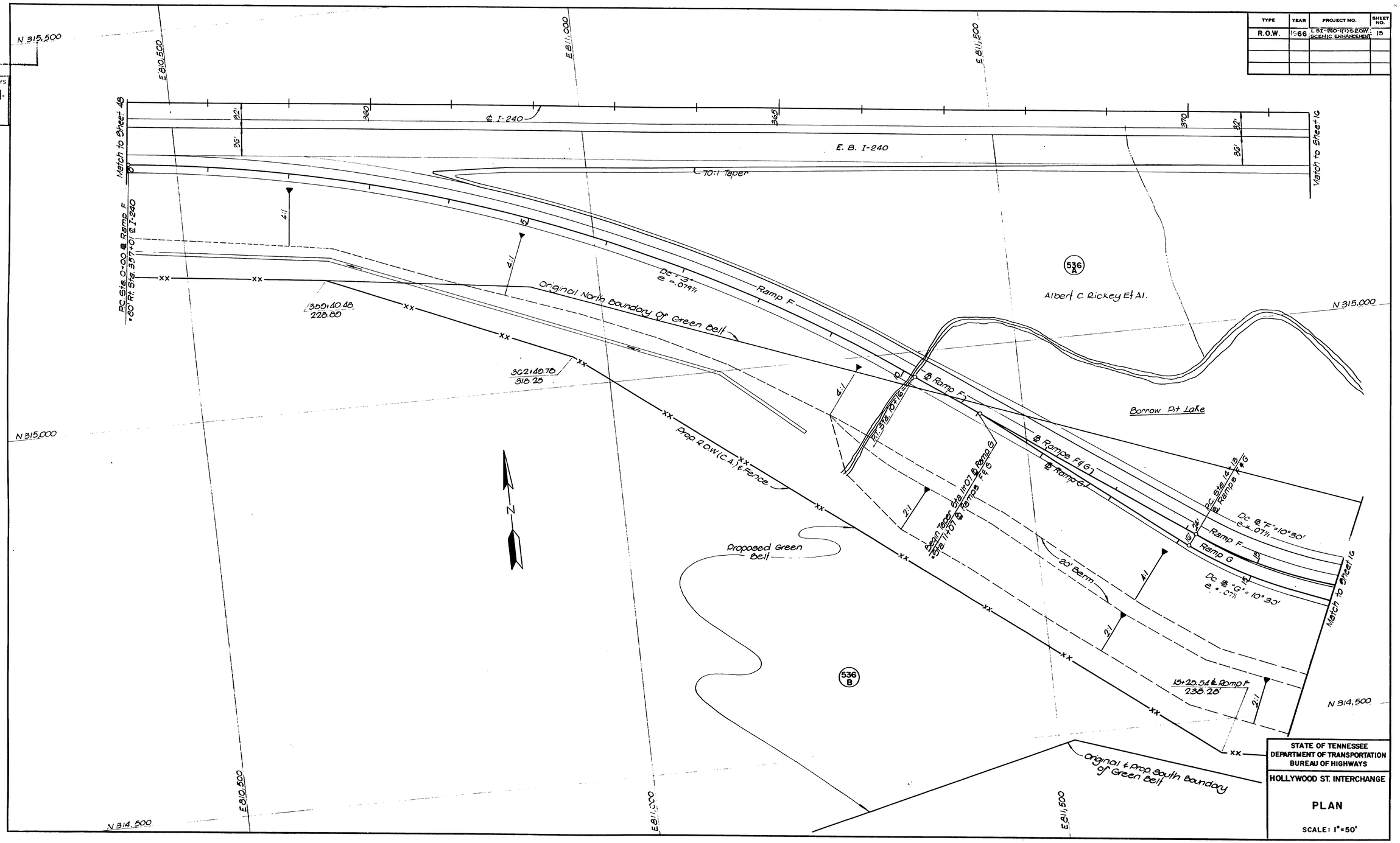

STATE OF TENNESSEE
DEPARTMENT OF TRANSPORTATION
BUREAU OF HIGHWAYS

HOLLYWOOD ST. INTERCHANGE

PLAN

SCALE: 1" = 50'

TENN. STATE HIGHWAYS
Plans Divn. | File No. IN-81

TYPE	YEAR	PROJECT NO.	SHEET NO.
R.O.W.	1966	L.S.I-240-1(11)52CW SCENIC ENHANCEMENT	16

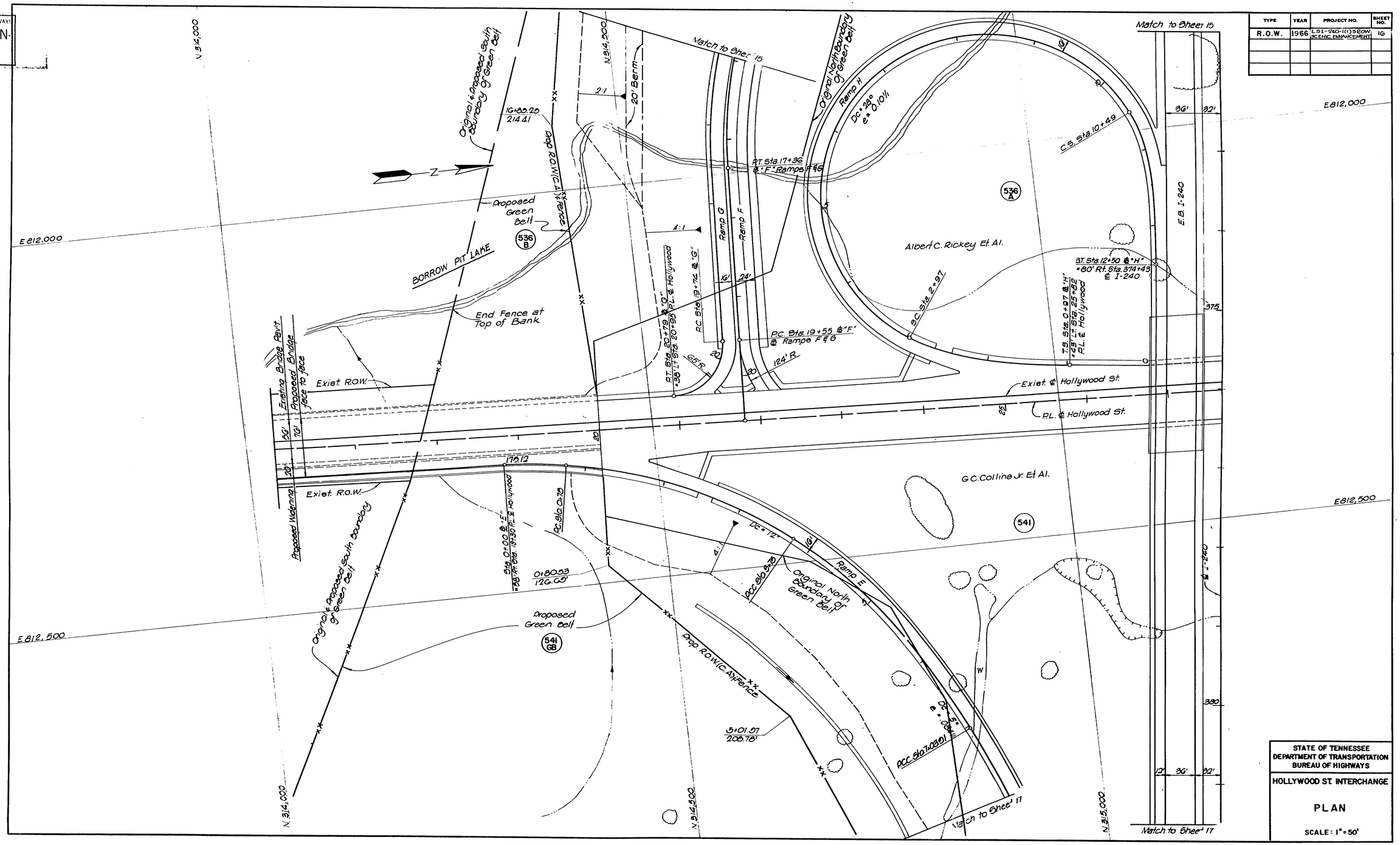

STATE OF TENNESSEE
DEPARTMENT OF TRANSPORTATION
BUREAU OF HIGHWAYS

HOLLYWOOD ST. INTERCHANGE

PLAN

SCALE: 1" = 50'

TENN. STATE HIGHWAYS	
Plans Divn.	File No. IN-181

TYPE	YEAR	PROJECT NO.	SHEET NO.:
R.O.W.	1966	LBI-240-1(1)52OW SCENIC ENHANCEMENT	17

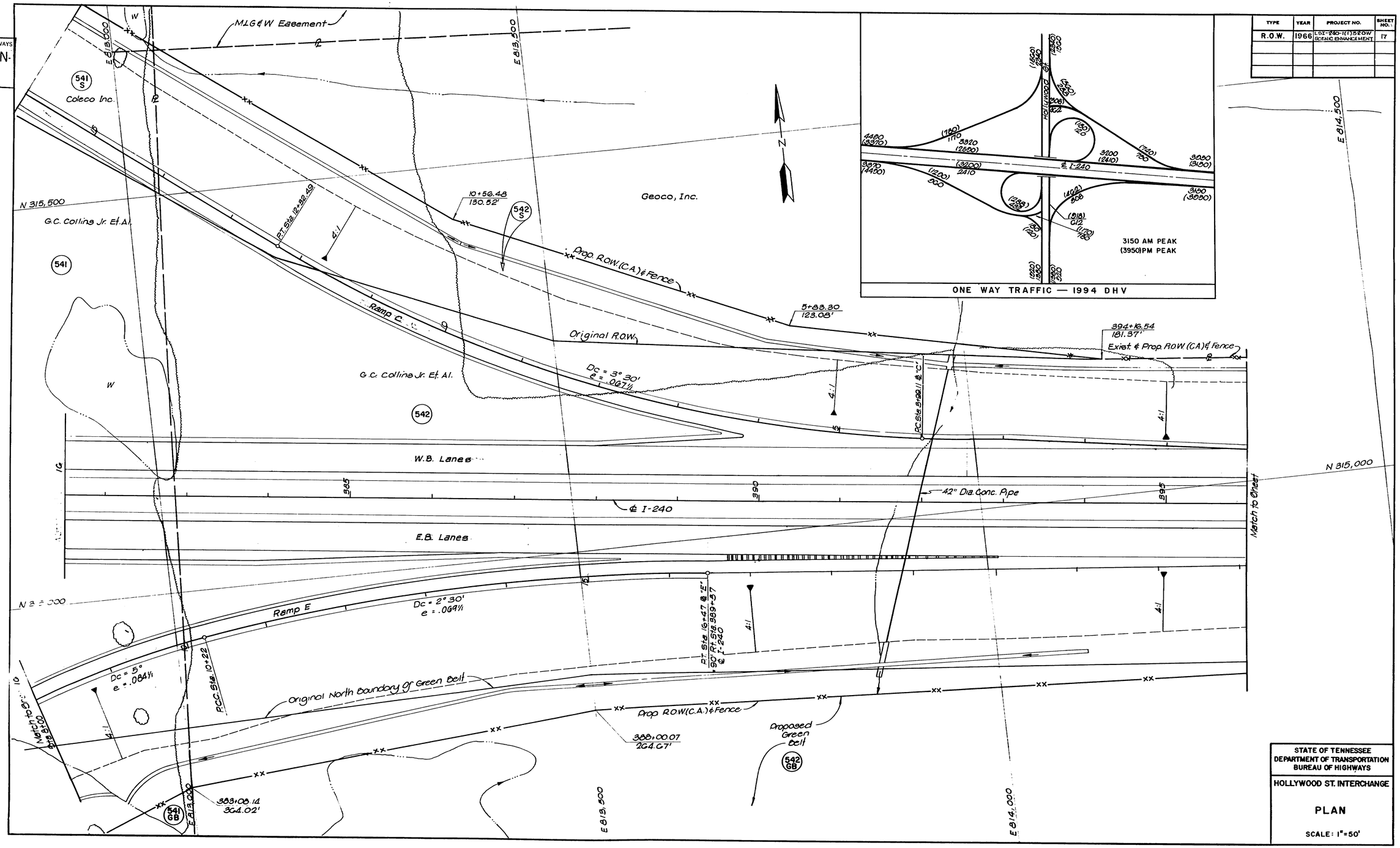

STATE OF TENNESSEE
DEPARTMENT OF TRANSPORTATION
BUREAU OF HIGHWAYS

HOLLYWOOD ST. INTERCHANGE

PLAN

SCALE: 1" = 50'

TENN. STATE HIGHWAYS
Plans - Divn. | File No. IN-181

TYPE	YEAR	PROJECT NO.	SHEET NO.
R.O.W.	1966	LSI-240-1(1)9 R.O.W. SCENIC ENHANCEMENT	16

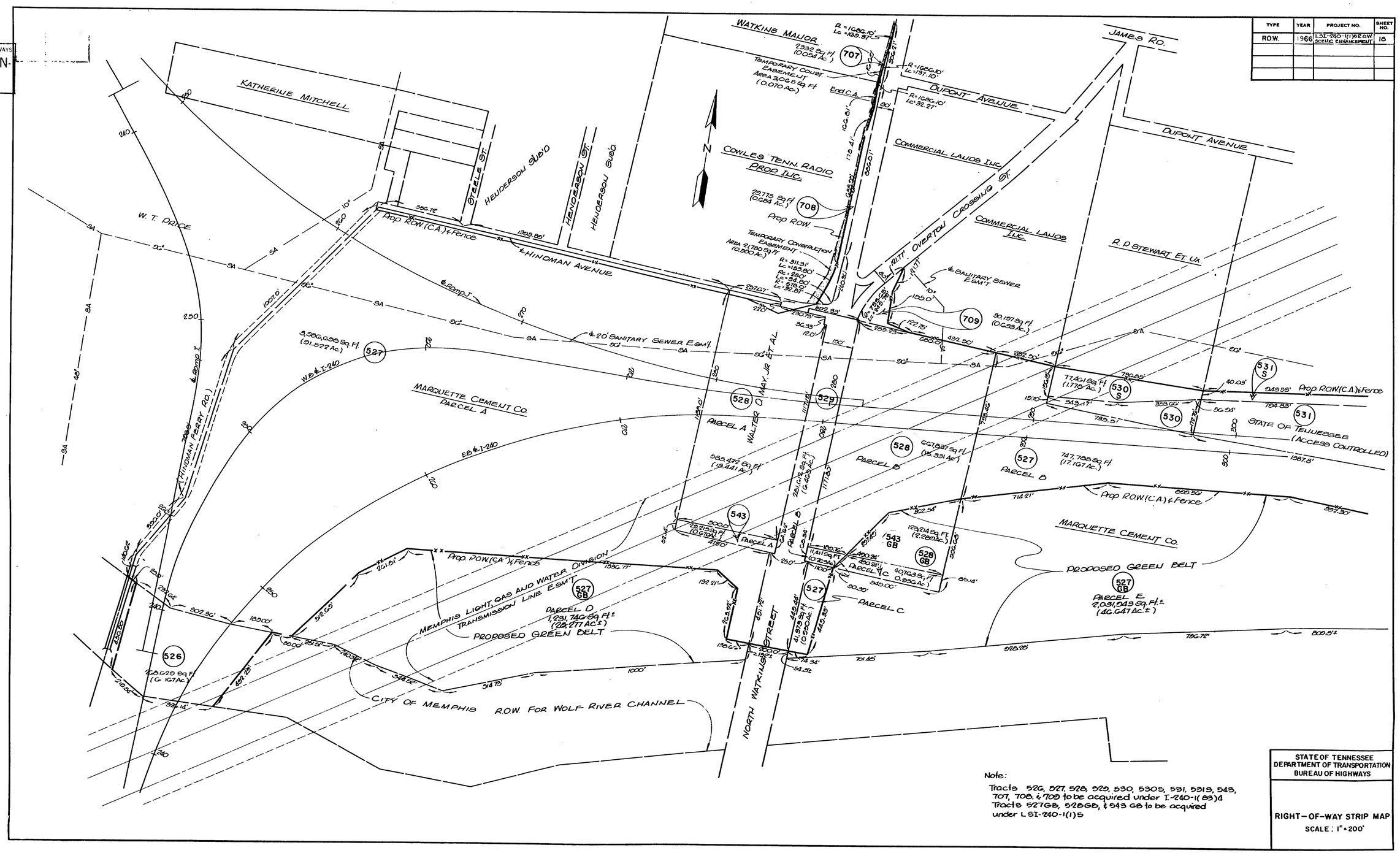

Note:
Tracts 526, 527, 528, 529, 530, 530S, 531, 531S, 543, 707, 708, & 709 to be acquired under I-240-1(83)4
Tracts 527GB, 528GB, & 543 GB to be acquired under LSI-240-1(1)5

STATE OF TENNESSEE
DEPARTMENT OF TRANSPORTATION
BUREAU OF HIGHWAYS

RIGHT-OF-WAY STRIP MAP
SCALE: 1" = 200'

TENN. STATE HIGHWAYS
Plans Divn. | File No. IN-181

TYPE	YEAR	PROJECT NO.	SHEET NO.
R.O.W.	1966	I-SI-240-1(1) & ROW SCENIC EMBANKEMENT	15

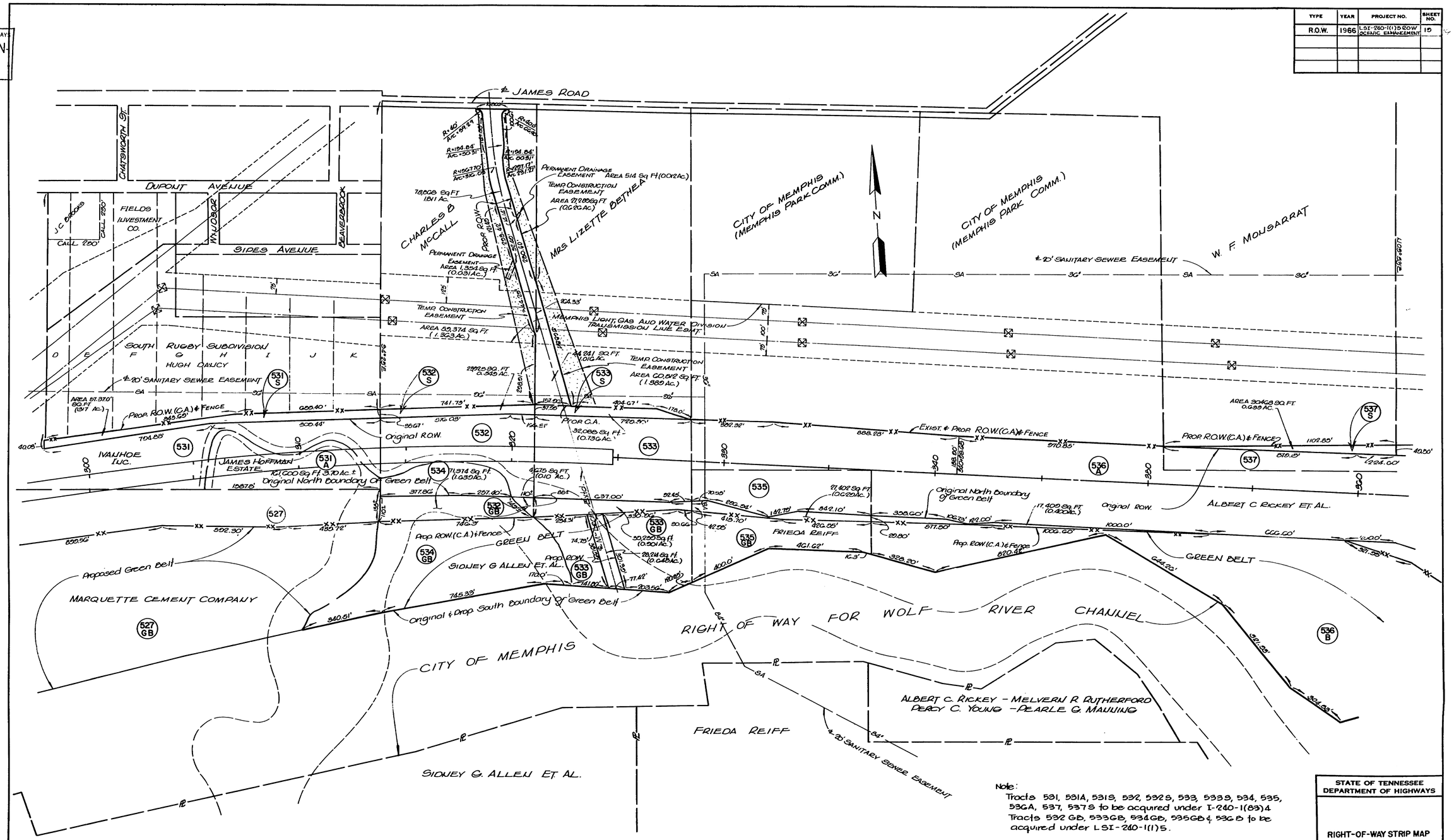

Note:
Tracts 531, 531A, 531S, 532, 532S, 533, 533S, 534, 535, 536A, 537, 537S to be acquired under I-240-1(83)4
Tracts 532GB, 533GB, 534GB, 535GB & 536B to be acquired under LSI-240-1(1)5.

STATE OF TENNESSEE
DEPARTMENT OF HIGHWAYS

RIGHT-OF-WAY STRIP MAP
SCALE: 1" = 200'

TENN. STATE HIGHWAYS
Plans Div. | File No. IN-1/81

TYPE	YEAR	PROJECT NO.	SHEET NO.
R.O.W.	66	LSI-240-1(1)5 & OW SCENIC ENHANCEMENT	20

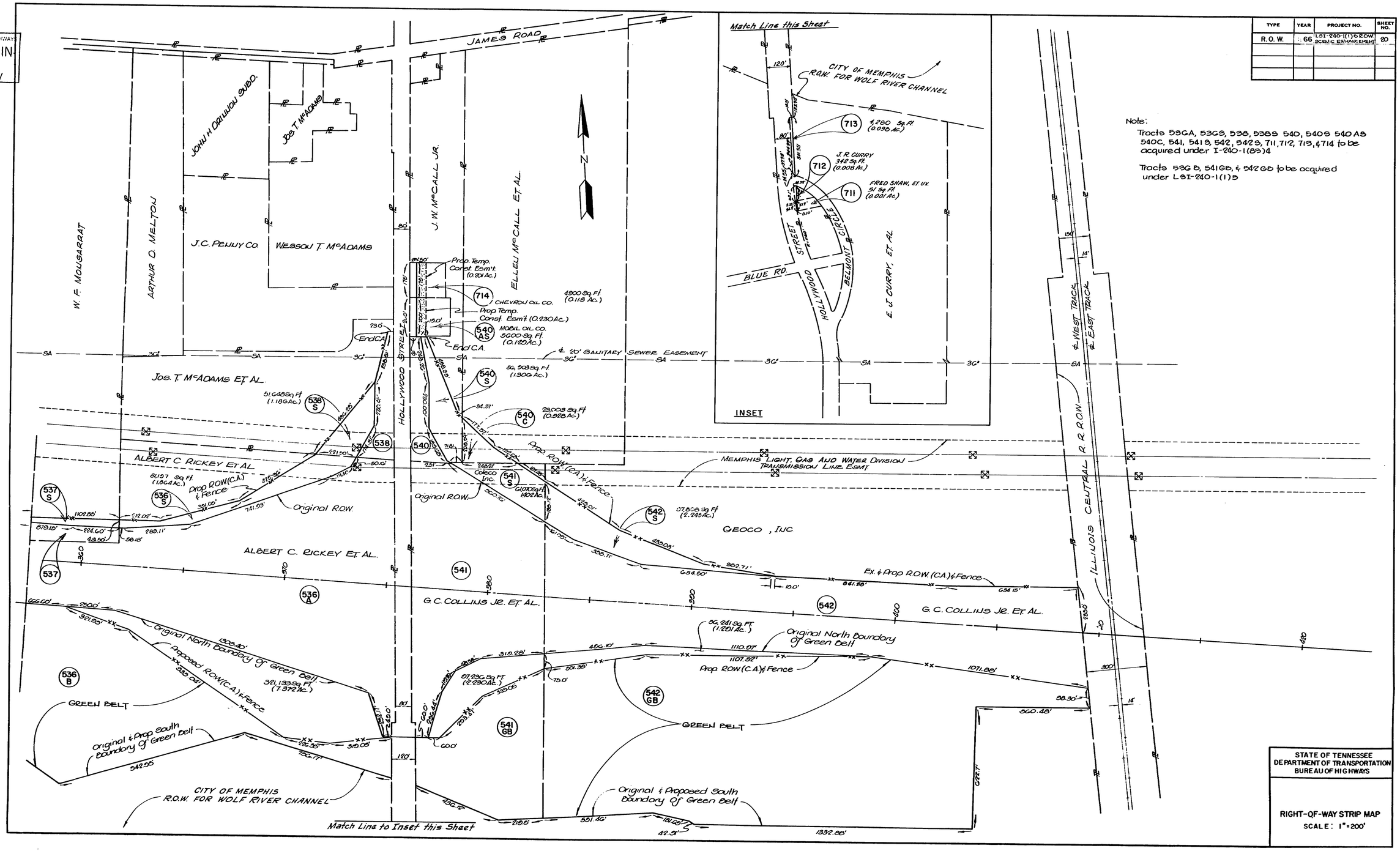

Note:

Tracts 53GA, 53GS, 538, 538S 540, 540S 540AS 540C, 541, 541S, 542, 542S, 711, 712, 713, & 714 to be acquired under I-240-1(83)4

Tracts 53GB, 541GB, & 542GB to be acquired under LSI-240-1(1)5

STATE OF TENNESSEE
DEPARTMENT OF TRANSPORTATION
BUREAU OF HIGHWAYS

RIGHT-OF-WAY STRIP MAP
SCALE: 1" = 200'

TENN. STATE HIGHWAYS
Hwy. File No. IN-181
Cnty.

TYPE	YEAR	PROJECT NO.	SHEET NO.
R.O.W	1966	LSI-240-1(11)5	21

	Parcel No.	Name	Original Area	ORIG. GREEN Belt Take	TRANS TO R.O.W.	Net Green Belt	County Records Book	County Records Page
(A)	527	Marquette Cement Co.	185.363	75.024	—	75.024	1555	280
							1555	233
							1555	23
							1561	647
(A)	528	Walter O. May, Jr. Et. AL.	81.001	2.820	—	2.820	2708	7
							3028	606
(B)	532	Charles B. McCall	30.0±	0.10	0.10	0.00	E3	7810
	532B			—	—	—	4181	128
							4181	216
(B)	533	Mrs Lizette Bethea	30.0±	6.20	1.540	5.200	E3	7815
	533B			—	—	—	4507	638
(B)	534	Sidney G. Allen Et. AL.	383.0±	10.36	1.639	8.721	2770	206
							3183	217
(B)	535	Frieda Reiff	8.397	4.476	0.629	3.847	E6	6629
(B)	536	Albert C. Rickey Et. AL.	172.1±	35.624	7.372	28.252	6162	451
	536B			—	—	—	5181	360
							F7	0657
							E7	0050
							4634	220
(B)	541	G. C. Collins Jr, Et AL.	26.0±	9.678	2.230	7.448	E1	0641
	541B			—	—	—	E1	0642
							5518	41
							5518	42
							5518	43
							5276	55
(B)	542	G.C. Collins, Jr. Et. AL.	214.7±	42.453	1.251	41.102	E1	3864
	542B			—	—	—	E1	3865
							5207	230
							5207	243
							5207	247
							5276	47
							5276	51
							6038	236
(A)	543	Marquette Cement Co. & Walter O May, Jr. Et. AL.	0.036	0.036	—	0.036	2708	7
							3028	606
							1555	280

Notes:

(A) These parcels have not been acquired.

(B) These parcels previously acquired under Project No. LSI-240-1(11)5

All Areas are in Acres

STATE OF TENNESSEE
DEPARTMENT OF TRANSPORTATION
BUREAU OF HIGHWAYS

RIGHT OF WAY & GREEN BELT
ACQUISITION TABLE